

IN THE BOROUGH OF ASHFORD
HIGHWAYS ACT 1980
WILDLIFE AND COUNTRYSIDE ACT 1981

THE KENT COUNTY COUNCIL
(PUBLIC FOOTPATH AW258A (PART] BETHERSDEN)
PUBLIC PATH DIVERSION AND DEFINITIVE MAP AND STATEMENT
MODIFICATION ORDER 2021

This Order is made by the Kent County Council ("the authority") under Section 119 of the Highways Act 1980 ("the 1980 Act") because it appears to the authority that in the interests of the owner of the land crossed by the footpath described in paragraph 1 of this Order it is expedient that the line of footpath AW258A should be diverted.

This Order is also made under Section 53A(2) of the Wildlife and Countryside Act 1981 ("the 1981 Act") because it appears to the authority that the Definitive Map and Statement for the County of Kent (Map Sheet 102 (TQ94SW)) requires modification in consequence of the occurrence of an event specified in section 53(3)(a)(i) of the 1981 Act, namely, the diversion (as authorised by this Order) of a highway shown or required to be shown in the map and statement.

The applicant has agreed to defray any compensation which becomes payable in consequence of the coming into force of this Order and pay any expenses which are incurred in bringing the new site of the public right of way into a fit condition for use by the public.

Ashford Borough Council has been consulted as required by Section 120(2) of the 1980 Act;

BY THIS ORDER:

1. The public right of way over the land situated at Bethersden and shown by a bold continuous line on the attached map contained in the Order and described in Part I of the schedule to this Order shall be stopped up 28 days from the date of confirmation of the Order and thereupon the Definitive Map for the County of Kent (Map Sheet 102 (TQ94SW)) shall be modified by deleting from it that public right of way.
2. The relevant date of this Order will be as specified in paragraph 1.
3. There shall be 28 days from the date of confirmation of the Order a public footpath over the land situate at Bethersden described in Part II of the schedule and shown by a bold broken line on the Map contained in this Order, and thereupon the Definitive Map for the County of Kent (Map Sheet 102 (TQ94SW)) shall be modified by adding the path to it.
- 3A. The Definitive Statement for the County of Kent (Map Sheet 102 (TQ94SW)) shall be modified as described in Part IV of the schedule to this Order.

GIVEN UNDER THE SEAL OF THE KENT COUNTY COUNCIL THIS 22nd DAY OF DECEMBER IN THE YEAR TWO THOUSAND AND TWENTY-ONE.

THE COMMON SEAL OF THE KENT COUNTY COUNCIL was hereto affixed in the presence of:




.....
Authorized Signatory

This Order was confirmed by the Kent County Council on this 12th day of APRIL in the year two thousand and twenty - TWO



Authorized signatory



2036-2021

SCHEDULE

PART I: DESCRIPTION OF SITE OF EXISTING PATH OR WAY

The entire width of that length of public footpath numbered AW258A, which commences at its junction with Fridd Lane at NGR TQ 9327 4158 (Point A) and runs in a generally south-westerly direction for approximately 291 metres, following the driveway of Fridd Farm and then through the industrial site and access road to the properties known as Manor Cottage and Frid View to NGR TQ 9306 4137 (Point B) before heading in a generally southern direction for approximately 86 metres to NGR TQ 9307 4129 (Point C). As shown between points A, B and C on the Order plan.

PART II: DESCRIPTION OF SITE OF NEW PATH OR WAY

A new length of public footpath numbered AW258A with a width of 2 metres, which commences at the aforementioned Point A at NGR TQ 9327 4158 and runs in a generally south by west direction for approximately 262 metres to NGR TQ9324 4132 (Point E) before heading in a generally westerly direction for approximately 110 metres to NGR TQ 9313 4132 (Point D) and then heading in a generally west south-westerly direction for approximately 67 metres to its connection with Public Footpath AW258A at the aforementioned Point C at NGR TQ 9307 4129. As shown between point A, E, D, and C on the Order plan.

PART III: LIMITATIONS AND CONDITIONS

None

PART IV: MODIFICATION OF DEFINITIVE STATEMENT


The entry for Public Footpath AW258A is modified by the addition of the following:


Part Diverted in the vicinity of Fridd Farm by the Kent County Council (Public Footpath AW258A (part), Bethersden) Public Path Diversion and Definitive Map and Statement Modification Order 2021 with a width of 2 metres for the new length of path.

**HIGHWAYS ACT 1980
WILDLIFE AND COUNTRYSIDE ACT 1981**

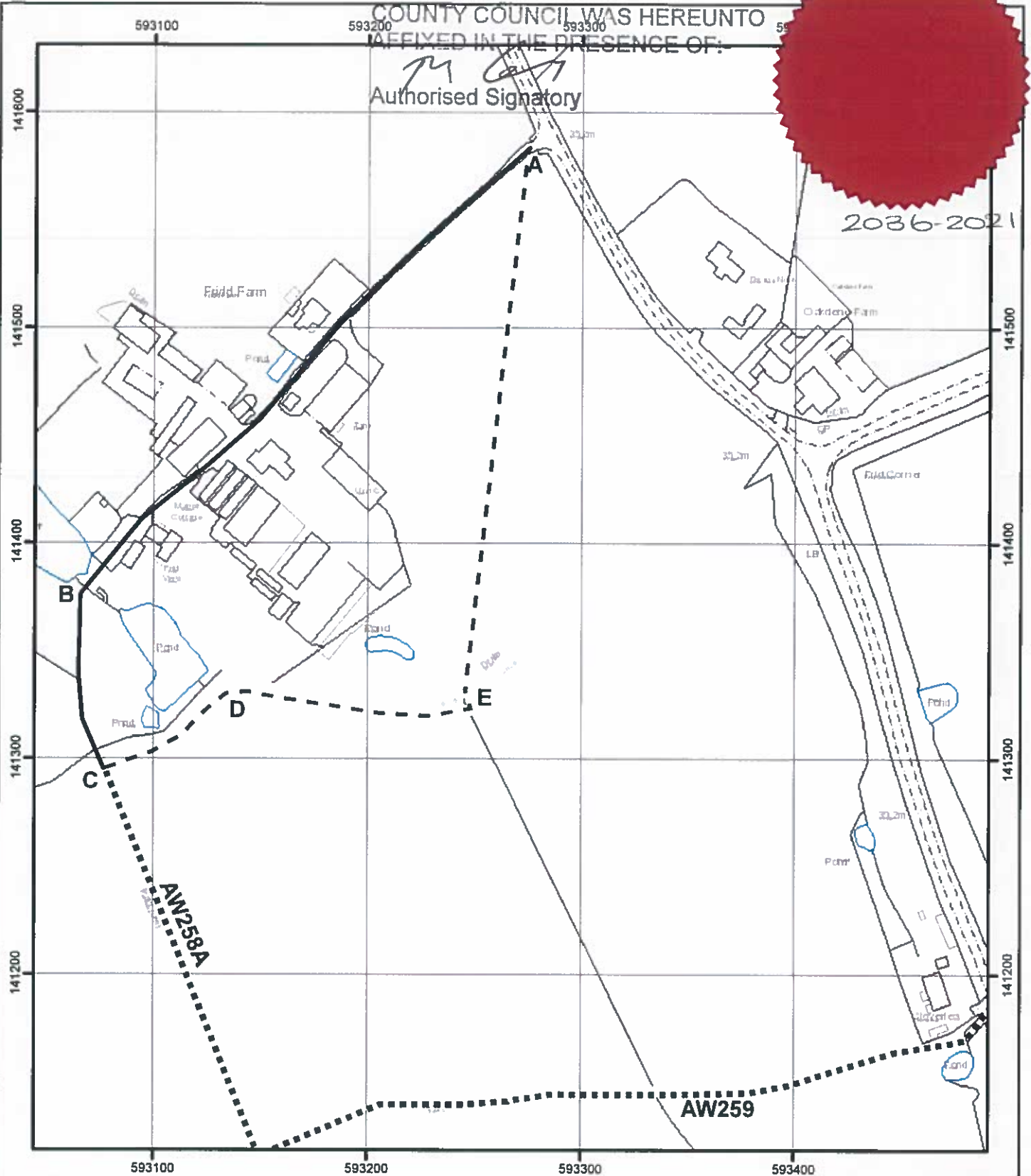
**THE KENT COUNTY COUNCIL
(PUBLIC FOOTPATH AW258A (PART) BETHERSDEN)
PUBLIC PATH DIVERSION AND DEFINITIVE MAP AND STATEMENT
MODIFICATION ORDER 2021**




THE COMMON SEAL OF THE KENT COUNTY COUNCIL WAS HEREUNTO AFFIXED IN THE PRESENCE OF:




 Authorised Signatory

2036-2021



Key	
	Route to be diverted
	New Length of route
	Unaffected Routes

Highways Act 1980
 Wildlife and Countryside Act 1981
 The Kent County Council
 Public Footpath AW258A at Bethersden
 Public Path Diversion and Definitive Map and
 Statement Modification Order 2021
 Produced by the KCC Public Rights of Way and Access Service
 © Crown Copyright and database right 2021. Ordnance Survey 100019238



1:2,500



Created by:	EP	Checked by:	EP
Reference:	PROW/AW258A/1578		

Public Rights of Way and Access Service



